

## INSTRUCTIONS FOR HISTPOP

The following guidance is based on 2 different examples, the aim being to guide the user to the relevant volumes depending on the census year and data required.

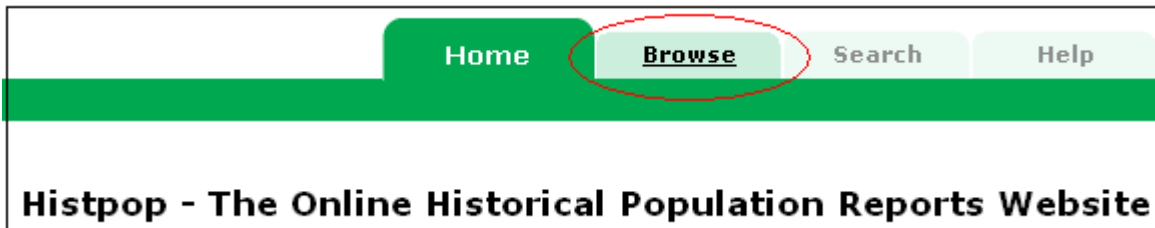
Example 1: Population figures for the Parish of Capel in Tunbridge Wells, Kent, 1801 to 1931.

Example 2: Occupation figures for Winchester, 1801 to 1931.

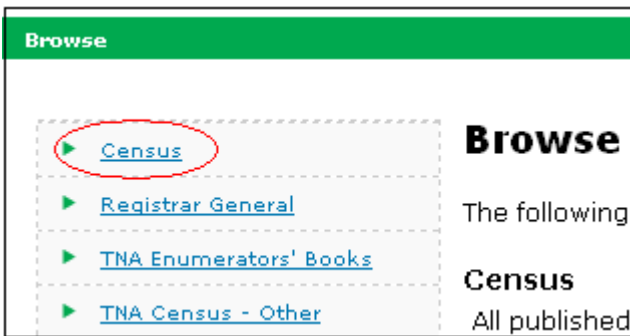
### Starting point:

Go to [www.histpop.org](http://www.histpop.org)

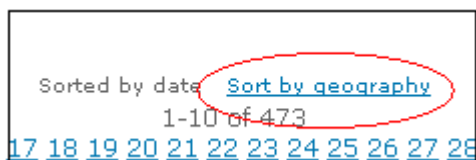
Select the tab **Browse**.



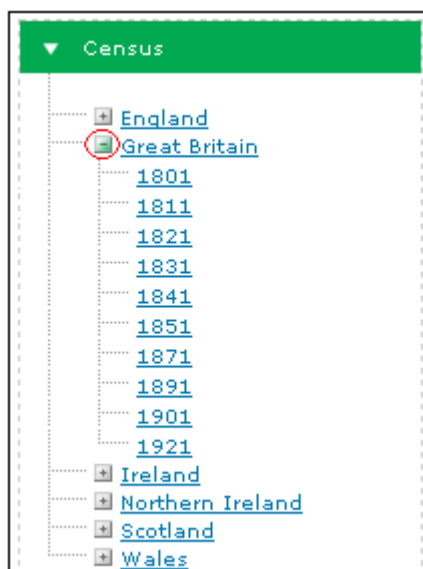
On the left-hand panel select '**Census**'.



Select '**Sort by geography**'.

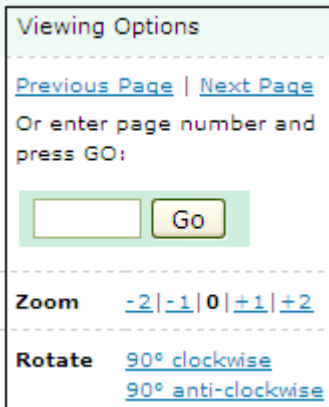


On the left-hand panel, click on the  of '**Great Britain**', to expand the options.



**Notes:**

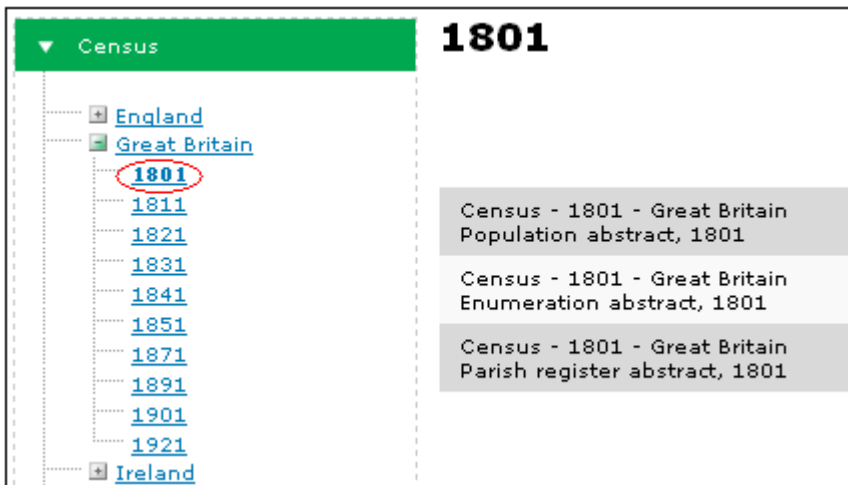
- The following census years can be located by expanding ‘England’: 1841, 1861 to 1931.
- The Viewing Options panel shown below, for the page orientation and zoom facility, will appear at the top left of the screen once you have navigated into one of the census volumes.




**Example 1: Population data**

**1801**

Click on **1801** and the associated 1801 volumes will be displayed.



Select ‘Enumeration abstract’ by clicking on the ‘Table of contents’.



From the expanded options select ‘Enumeration abstract, England - Kent’.

Viewing Options **Enumeration abstract, 1801 Page 150**

[Previous Page](#) | [Next Page](#)

Or enter page number and press GO:

Enumeration abstract, England (450 pages) [Start|End]

Kent (Pages 146-159) [Start|End]

Using the 'Next page' option, click to select page 150 where the Parish of Capel can be located at the bottom left of the screen, within the Hundred of Washlingstone.

Hundred of WASHLING- STONE - - - }	Ashurst - - -	Parish
	Bidborough - - -	Parish
	Capell - - -	Parish
	Pembury - - -	Parish
	Speldhurst - - -	Parish
	Tudeley - - -	Parish

1811 - 1931: Follow the basic instructions as detailed above, but select the volumes listed below.

**Notes:**

- Once you have located the County of Kent you will need to navigate to the correct page yourself.
- Always take note of any appendages and read the associated notes, generally located at the bottom of the page.
- Please be aware that statutory boundaries do change from time to time, as demonstrated in the example below.

**1811 (GB): Enumeration abstract – Kent**

WASHLINGSTONE:	
Ash-hurst - - -	Parish
Bidborough - - -	Parish
Caple - - (*) - -	Parish
Pembury - - -	Parish
Speld-hurst (*) - -	Parish
Tudeley - (*) - -	Parish

**1821 (GB): Enumeration abstract – Kent**

**1831 (GB): Enumeration abstract – Kent**

**1841 (Eng): Enumeration abstract – Kent**

**1851 (GB): Population Tables I, VOL I – Division II, Kent**

		57 TUNBRIDGE, A	
17	1	TUNBRIDGE WELLS	1 Bidborough - - - Parish
			2 Ashurst - - - Parish
			3 Speldhurst - - - Parish
			4 Tunbridge, part of † Parish including part of TUNBRIDGE WELLS TOWN - - -
	2	TUNBRIDGE - - -	1 TUNBRIDGE, part of † (w) Parish
			2 Hadlow - - - Parish
			3 Capel - - - Parish
			4 Tudeley - - - Parish
	3	BRENCHLEY * - - -	1 Pembury - - - Parish
			2 Brenchley - - - Parish
			3 Horsemonden - - - Parish

1861 (Eng): Population Tables, VOL I – Division II, Kent

1871 (Eng): Population Tables, VOL II – Division II, Table 4, Kent

1881 (Eng): Population Tables, VOL II – Division II, Table 4, Kent

1891 (Eng): Population Tables, VOL II – Division II, Table 2, Kent

1901 (Eng): County of Kent, (page 2), Table 12

49. TONBRIDGE+
1. TUNBRIDGE WELLS +
Ashurst .. ..
Bidborough .. ..
Southborough .. ..
Speldhurst .. ..
Tonbridge Rural (part of)
Tunbridge Wells
2. TONBRIDGE +
Hadlow .. ..
Hildenborough .. ..
Tonbridge Urban
Tonbridge Rural* (part of)
3. BRENCHLEY +
Brenchley .. ..
Capel .. ..
Horsmonden .. ..
Pembury .. ..

1911 (Eng): Population, VOL I, Table 10, Kent (alphabetical)

1921 (Eng): County of Kent, (page 2), Table 3

1931 (Eng): County of Kent, Table 3

*Tonbridge R.D. (50 : 1, part of, 2, part of, 3; and 73 : 1, part of)
<i>Civil Parishes :</i>
Ashurst .. .. (50 : 1)
Bidborough .. .. ( " )
Brenchley .. .. (50 : 3)
Capel .. .. ( " )
*Hadlow .. .. (50 : 2)
*Hildenborough .. .. ( " )
Horsmonden .. .. (50 : 3)
Lamberhurst .. .. (73 : 1)
Pembury .. .. (50 : 3)
Speldhurst .. .. (50 : 1)
*Tonbridge Rural .. (50 : 1 & 2)

## Example 2: Occupation data

1801

Click on **1801** and the associated 1801 volumes will be displayed.

▼ Census

**1801**

- England
- Great Britain
  - 1801**
  - 1811
  - 1821
  - 1831
  - 1841
  - 1851
  - 1871
  - 1891
  - 1901
  - 1921
- Ireland

Census - 1801 - Great Britain  
Population abstract, 1801

Census - 1801 - Great Britain  
Enumeration abstract, 1801

Census - 1801 - Great Britain  
Parish register abstract, 1801

Select 'Enumeration abstract' by clicking on the 'Table of contents'.

England		
Great Britain		1-3 of 3
1801	Census - 1801 - Great Britain	<a href="#">Table of contents</a>
1811	Population abstract, 1801	
1821		
1831	Census - 1801 - Great Britain	<a href="#">Table of contents</a>
1841	Enumeration abstract, 1801	
1851		
1871	Census - 1801 - Great Britain	<a href="#">Table of contents</a>
1891	Parish register abstract, 1801	

From the expanded options select 'Enumeration abstract, England - Southampton'.

Using the 'Next page' option, click to select page 326, (or use the page finder), to view Winchester City.

326 ABSTRACT OF THE ANSWERS AND RETURNS TO THE

County of SOUTHAMPTON—continued.

HUNDRED, &c.	PARISH, TOWNSHIP, or Extra-parochial Place.			HOUSES.			PERSONS		OCCUPATIONS.			TOTAL OF PERSONS.
				Inhabited.	By how many Families occupied.	Uninhabited.	Males.	Females.	Persons chiefly em- ployed in Agriculture.	Persons chiefly employed in Trade, Manu- factures, or Handicraft.	All other Per- sons not com- prised in the Two preceding Classes.	
WEST ME- DINA LI- BERRY	Northwood and Cowes Town -	Parish	465	633	17	1,312	1,453	208	375	2,183	2,771	
		Parish	58	46	—	110	138	20	54	174	248	
	(continued.)	St. Nicholas - -	Parish	107	116	4	333	293	135	20	471	626
		Shorewell - - -	Parish	69	103	3	256	236	208	26	258	492
		Thorley - - -	Parish	19	21	—	68	60	46	9	73	123
	Yarmouth - - -	Town	72	78	1	151	192	12	48	11	341	
TOWN OF -	N.Wyport - - -	Town	566	644	11	1,651	1,934	11	640	2,934	3,585	
			3,593	4,288	89	10,324	11,273	4,377	2,409	12,389	22,097	
WINCHESTER CITY	Bartholomew, St. -	Parish	61	66	—	131	165	24	46	226	296	
	Lawrence, St. - -	Parish	58	41	4	117	142	—	259	—	259	
	May, St. Kildar	Parish	93	104	2	254	267	1	31	—	321	
	Maurice, St. - -	Parish	*	—	—	439	521	—	—	—	963	
	Peter, St. Colebrook	Parish	41	41	—	79	154	8	27	9	233	
	† Thomas, St. - -	Parish	151	168	2	500	613	3	73	1,037	1,113	

1811 - 1931: Follow the basic instructions as detailed above, but select the volumes listed below.

Notes:

- 1801 - 1831, very limited information available for Winchester City, as shown below:

OCCUPATIONS.		
Persons chiefly employed in Agriculture.	Persons chiefly employed in Trade, Manu- factures, or Handicraft.	All other Per- sons not com- prised in the Two preceding Classes.

- Please be aware that statutory names and boundaries do change from time to time, as demonstrated in the example below.
- Unfortunately, the 1931 Census Occupation Tables volume is incorrectly linked and not available at present. Histpop have been informed. Until this issue is resolved, limited information can be obtained from the Vision of Britain website who provide historical information about Britain between 1801 and 2001: <http://www.visionofbritain.org.uk/index.jsp>

1811 (GB): Enumeration abstract – Southampton, page 302

ABSTRACT OF ANSWERS AND RETURNS		[Enumerati
COUNTY OF SOUTHAMPTON.		
HOUSES.	OCCUPATIONS.	PERSONS.

1821 (GB): Enumeration abstract – Southampton, page 300

1831 (GB): Enumeration abstract, part 2 – Southampton, page 578

1841 (Eng): Occupation abstract – Southampton, pages 159 - 163

Census - 1841 - England Enumeration abstract, 1841
Census - 1841 - England Index of names of places, England and Wales, 1841
Census - 1841 - England Age abstract, England and Wales, 1841
Census - 1841 - England Occupation abstract, England and Wales, 1841
Census - 1841 - England Parish register abstract, England and Wales, 1841

1851 (GB): Population Tables II, Vol I, Divisions I – VI  
England & Wales - Division II, South-Eastern  
Occupations of the people, Winchester District, pages 91, 95, 99 & 103 (males)  
and 103, 107 & 111 (females).

ENGLAND AND WALES.	
II.—SOUTH-EASTERN DIVISION,	
COMPRISING	
SURREY, KENT, SUSSEX,	HAMPSHIRE, and BERKSHIRE.

1861 (Eng): Population Tables, Vol II, Part 1  
Division II, South-Eastern  
Tables of occupations, Winchester District, Table 17, pages 107, 112, 117 & 122 (males)  
and Table 18, pages 127, 132 & 137 (females)

1871 (Eng): Population Abstracts, Vol III  
 England & Wales, Division II

Occupations of the people, Winchester District, Table 17, pages 86 & 87  
 Classes and Orders only

86		OCCUPATIONS OF THE PEOPLE.						[Div. II.]
TABLE 17.—OCCUPATIONS of MALES and FEMALES aged 20 YEARS and upwards in								
COUNTIES AND DISTRICTS.	ALL PERSONS aged 20 YEARS and UPWARDS.	CLASSES.						1. Persons engaged in the GENERAL or LOCAL GOVERNMENT of the Country.  2. Persons engaged in the DISTANCE of the Country.  3. Persons engaged in the LEARNED PROFESSIONS or in LITERATURE, ART, and SCIENCE, (with their immediate subordinates).
		I. PROFESSIONAL CLASS.	II. DOMESTIC CLASS.	III. COMMERCIAL CLASS.	IV. AGRICULTURAL CLASS.	V. INDUSTRIAL CLASS.	VI. INTERMEDIATE and NON-PRODUCTIVE CLASS.	

1881 (Eng): Population, Vol. III  
 Division II, South-Eastern  
 Occupations, Hampshire County, Table 10, pages 56 – 63 (Hants only)

1891 (Eng): Population, Vol. III  
 Division II, South-Eastern  
 Occupations, Hampshire County, Table 7, pages 56 – 63 (Hants only)

1901 (Eng): County of Hampshire  
 Table 35A, City of Winchester Municipal Borough, page 94 (males) & page 95 (females)  
 Grouped Occupations only

1911 (Eng): Occupations part 1, Vol X  
 Tables 15A pages 410 & 411 (males) and 15B pages 448 & 449 (females)  
 Grouped Occupations only

1921 (Eng): County of Hampshire and Isle of Wight  
 Table 16, City of Winchester Municipal Borough, pages 52 - 67

1931 (Eng): Occupation Tables

A Vision of Britain:

[http://www.visionofbritain.org.uk/data\\_cube\\_page.jsp?data\\_theme=T\\_IND&data\\_cube=N\\_OCC\\_ORD1931&u\\_id=10153347&c\\_id=10001043&add=Y](http://www.visionofbritain.org.uk/data_cube_page.jsp?data_theme=T_IND&data_cube=N_OCC_ORD1931&u_id=10153347&c_id=10001043&add=Y)

Alternatively, census volumes containing data from 1801 until the present can be found in all good reference libraries.

Please contact us again if you require any further assistance

Regards

Census Customer Services  
 Office for National Statistics  
 Segensworth Road  
 Titchfield  
 Fareham  
 Hampshire  
 PO15 5RR

Tel : 01329 444972  
 Fax: 01633 652981